



Design with Purpose. Build with Confidence.

## **ONE AND SIX YEAR STREET IMPROVEMENT PLAN 2022 – 2027 THE VILLAGE OF EAGLE, NEBRASKA**

In 1970, the State of Nebraska initiated a program developed to provide an integrated system of public roads for the state, counties, and municipalities. The department of Transportation and each county and municipality develops a long-range Six-Year plan of highway, road, and street improvements.

The Six Year plan is required by law to be extended annually and kept on file with the Village Clerk.

Along with the Six Year Plan, a One Year plan shall be annually prepared and placed on file with the Village Clerk for specific highway, road, and street improvements for the current year.

These plans must first be approved and adopted by the Governing Body after a public hearing.

In the current 2021 program year the Village of Eagle completed the following projects

- A. F Street from 3<sup>rd</sup> to 4<sup>th</sup> Street Paving Improvement Project - improvements paid to date in the current year total \$13,611.80.
- B. Miscellaneous Maintenance Projects – Improvements paid to date in the current year total \$18,713.27.

Total Project Improvements completed in the year 2021 total \$32,325.07

The 2022-2027 One and Six Year Street Improvement Plan includes the following and is described in more detail on the following pages.

- A. The One Year Street Improvement Plan for 2022 consists of general maintenance and three projects consisting of nearly 4 blocks of street improvements. These projects total 1100' of pavement reconstruction and are estimated to cost \$647,000
- B. The remaining four projects on the Six Year Street Improvement Plan for 2022-2027 consist of 8 blocks of street improvements. These projects total 1,950' of pavement reconstruction and 830' of mill and overlay activities and are estimated to cost \$865,000.

The estimated cost of all projects is \$1,512,000.

- C. A location map for each plan and a summary of the individual projects and their estimated costs are included in this report.

PHONE 402.493.4800  
FAX 402.493.7951

1044 North 115th Street, Suite 300  
Omaha, Nebraska 68154-4436

SCHEMMER.COM

## One and Six Year Plan Summary

City/Village: Eagle  
Year: 2022

PLAN YEAR	PROJECT NO.	PROJECT LOCATION	PROJECT DESCRIPTION	ESTIMATED COST
One	M-259(22)	4 <sup>th</sup> Street from A Street to B Street	Replace existing pavement surface with 31' wide, 8" concrete street with curb and gutter	\$200,000
One	M-259(27)	4 <sup>th</sup> Street from B Street to C Street	Replace existing pavement surface with 31' wide, 8" concrete street with curb and gutter.	\$205,000
One	M-259(28)	4 <sup>th</sup> Street from C Street to approx. ½ block south of Railroad Street	Replace existing pavement surface with 31' wide, 8" concrete street with curb and gutter.	\$242,000

**Cost of One Year Projects                      \$647,000**

Six	M-259(29)	F Street from 4 <sup>th</sup> Street to 6 <sup>th</sup> Street	Replace existing pavement surface with 23' wide, 6" concrete street with curb and gutter	\$281,000
Six	M-259(31)	Wentzel Circle from 4 <sup>th</sup> Street	Replace existing pavement surface with 23' wide, 6" asphalt street, replace Cul-de-Sac pavement with 6" asphalt street	\$159,000
Six	M-259(32)	Parkview Avenue from Applewood Drive to F Street	Mill and Overlay existing asphalt surface 23' wide and perform base repair where needed	\$55,000
Six	M-259(33)	C Street from 2 <sup>nd</sup> Street to 4 <sup>th</sup> Street, ½ block of 2 <sup>nd</sup> Street North	Replace existing pavement surface with 23' wide, 8" concrete street with curb and gutter	\$370,000

**Cost of Six Year Projects                      \$865,000**

**Total Cost of One and Six Year Projects                      \$1,512,000**

### 2021 Projects Completed

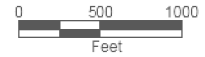
PROJECT NO.	PROJECT LOCATION	PROJECT DESCRIPTION	ACTUAL COST
M-259(24)	F Street from 3 <sup>rd</sup> Street to 4 <sup>th</sup> Street	Replace existing road with 23' wide, 6" concrete street with curb and gutter	\$13,611.80
Misc. Projects	Various Locations	Maintenance projects paid for by the Village in 2021	\$18,713.27

# 2022 One Year Plan

- M-259 (22)
- M-259 (27)
- M-259 (28)

# EAGLE

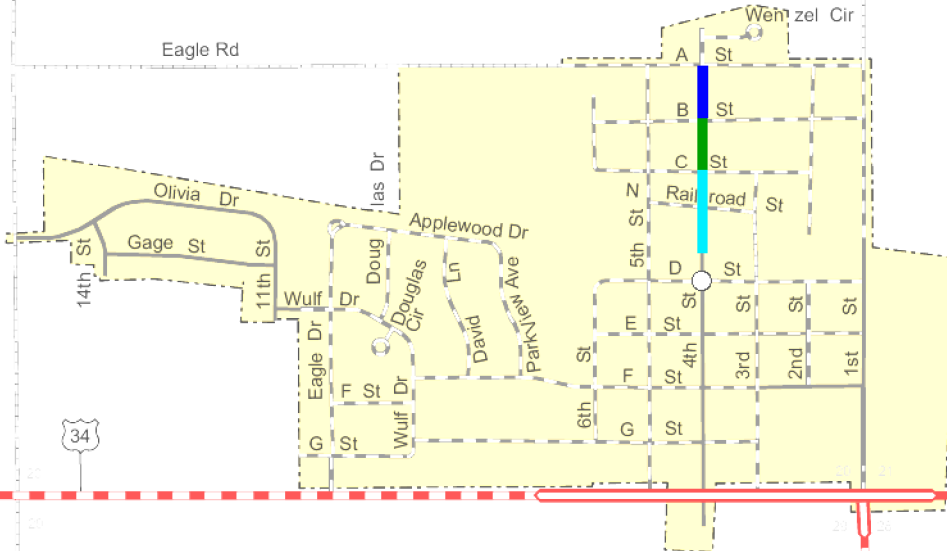
CASS COUNTY  
NEBRASKA  
POPULATION 1,024  
2019



s 202nd St

S 214th St

R9L



34

43

S 202nd St

S 214th St

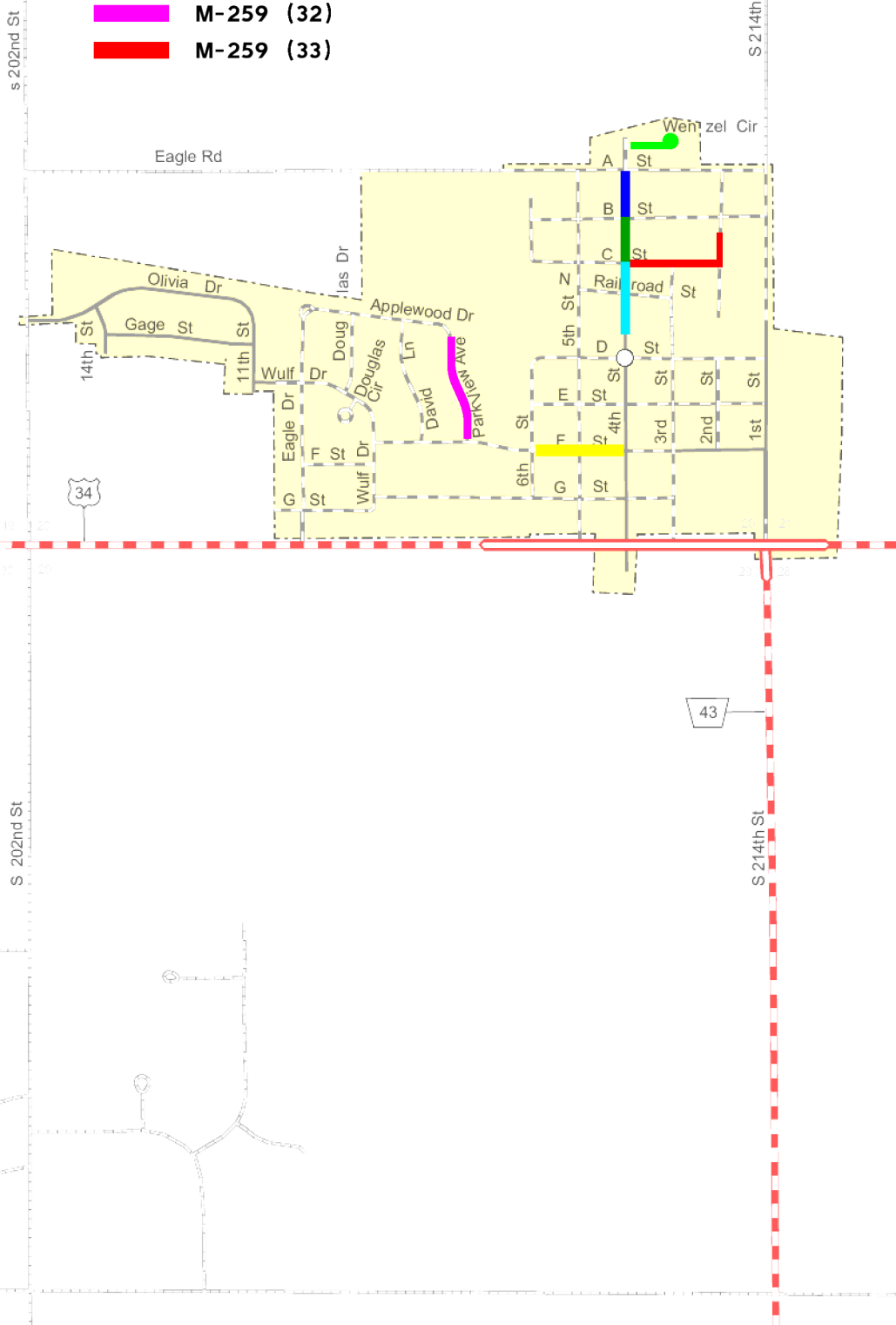
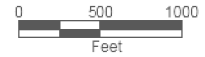
- STATE HIGHWAYS**
- Interstate Highway
  - Divided Highway
  - Multiple Lane Undivided Highway
  - Concrete/Brick Surface
  - Asphalt/Bituminous Surface
  - Gravel or Crushed Rock
- CITY STREETS AND COUNTY ROADS**
- Divided Street
  - Concrete/Brick Surface
  - Asphalt/Bituminous Surface
  - Gravel or Crushed Rock
  - Unimproved
  - Primitive
  - Interstate Numbered Route
  - U.S. Numbered Route
  - State Numbered Route
  - State Numbered Spur
  - State Numbered Link
  - Main St
  - County Seat
  - City Center
  - Corporate Limits

# 2022 Six Year Plan

- M-259 (22)
- M-259 (27)
- M-259 (28)
- M-259 (29)
- M-259 (31)
- M-259 (32)
- M-259 (33)

# EAGLE

CASS COUNTY  
NEBRASKA  
POPULATION 1,024  
2019



- STATE HIGHWAYS**
- Interstate Highway
  - Divided Highway
  - Multiple Lane Undivided Highway
  - Concrete/Brick Surface
  - Asphalt/Bituminous Surface
  - Gravel or Crushed Rock
- CITY STREETS AND COUNTY ROADS**
- Divided Street
  - Concrete/Brick Surface
  - Asphalt/Bituminous Surface
  - Gravel or Crushed Rock
  - Unimproved
  - Primitive
  - Interstate Numbered Route
  - U.S. Numbered Route
  - State Numbered Route
  - State Numbered Spur
  - State Numbered Link
  - Main St
  - County Seat
  - City Center
  - Corporate Limits